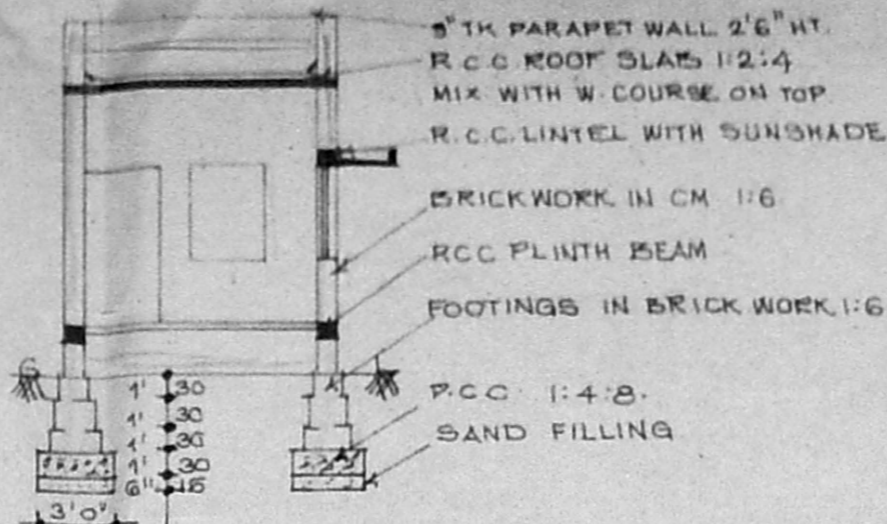
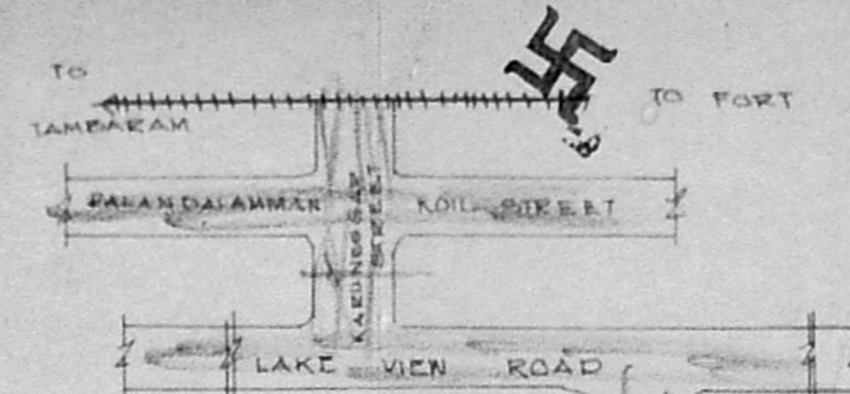


FRONT ELEVATION

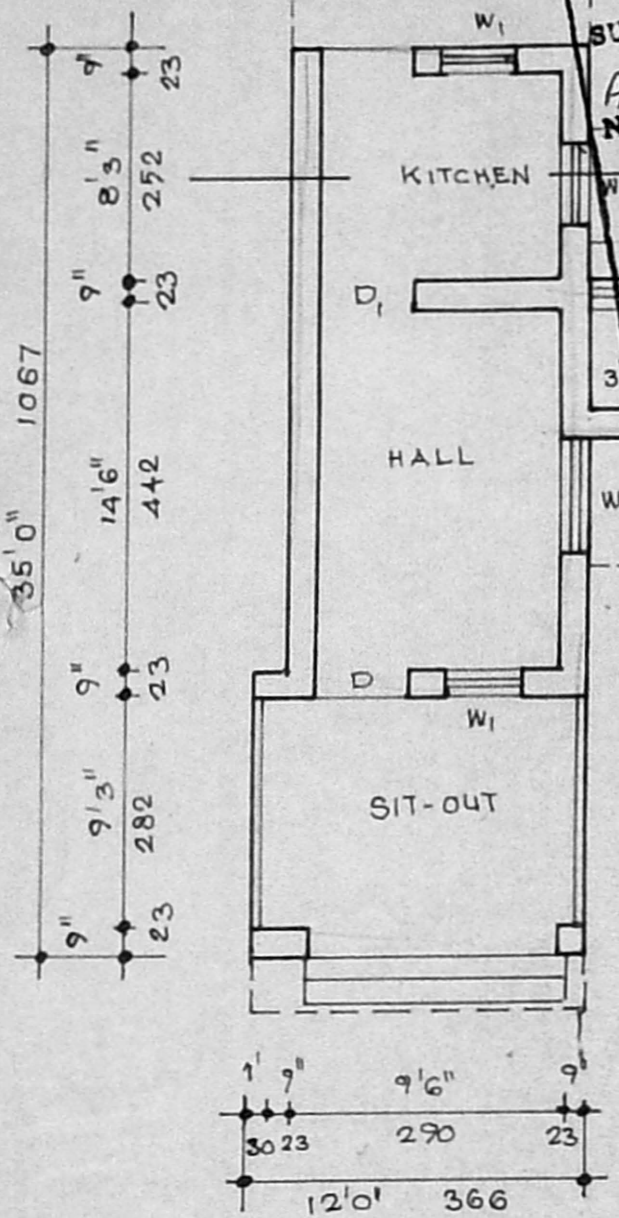


SECTION CC

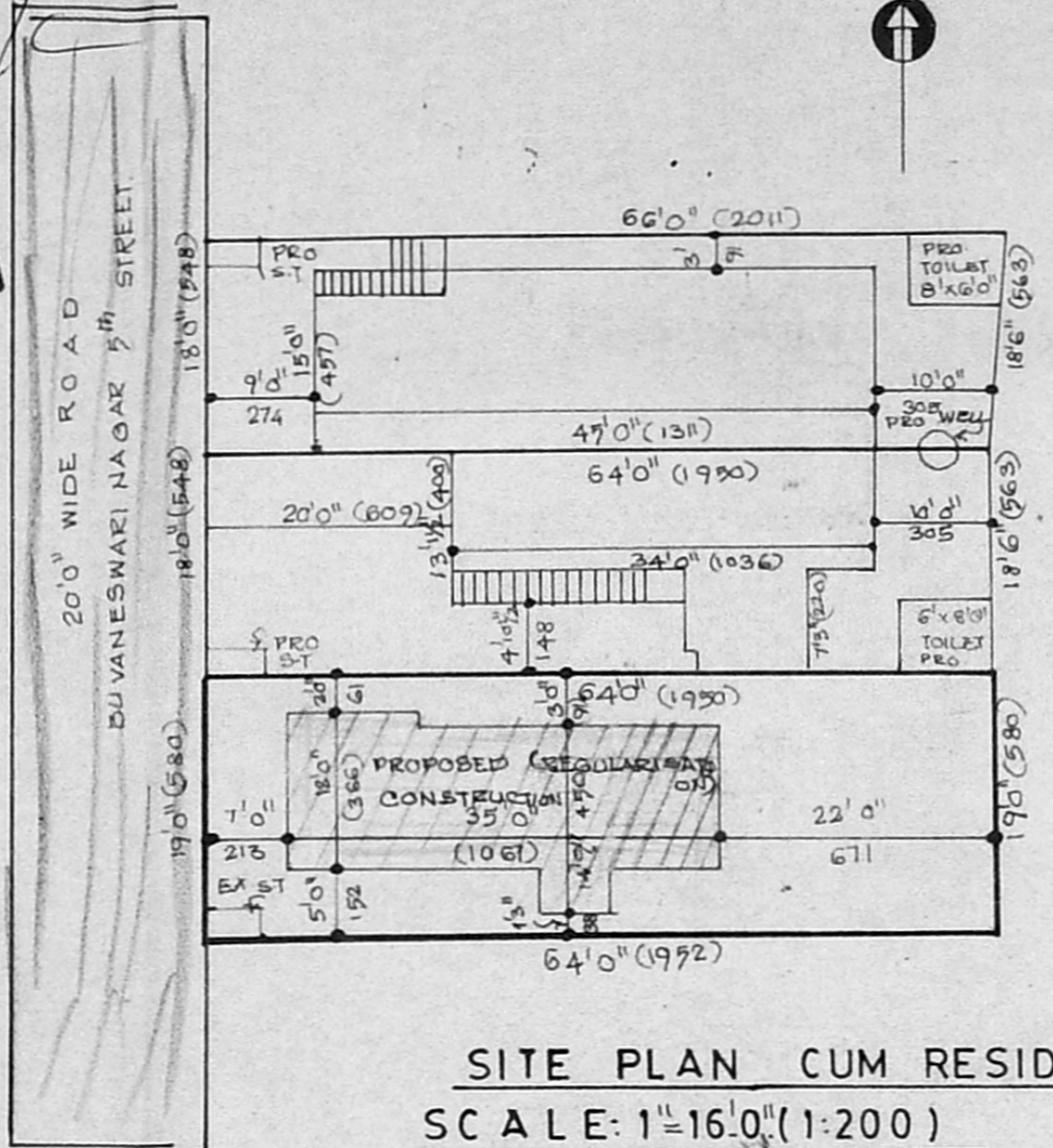


KEY PLAN (N.T.S)

Planning Permit No. **A/15/865/668/93**
APPROVED
 SUBJECT TO THE CONDITIONS IN THIS OFFICE LETTER.
 No. **A3/20239/92** Date **9/93**
 For Member Secretary
 Madras Metropolitan
 Development Authority
 Madras - 600 008.



PLAN



SITE PLAN CUM RESIDUARY PLOTS
 SCALE: 1"=16'0" (1:200)

JOINERY	
D	DOOR 3'3" x 6'6" (99 x 200)
D1	DOOR 3'0" x 6'6" (91 x 200)
D2	DOOR 2'6" x 6'6" (76 x 200)
W	WINDOW 4'6" x 4'6" (137 x 137)
W1	WINDOW 3'0" x 4'6" (91 x 137)
V	VENTILATOR 3'0" x 2'0" (91 x 61)

PLAN SHOWING THE (REGULARISATION) OF
 PROPOSED CONSTRUCTION IN PLOT NO:19,
 S.NO: 271/3, AT BUVANESWARI NAGAR 5th STREET,
 ADAMBAKKAM VILLAGE, ALANDUR
 MUNICIPALITY.
 SCALE = 1" = 8'0" (1:100)

AREA STATEMENT	
PLOT AREA	1216 SFT 112.96 SM
PLINTH AREA	508 SFT 47.27 SM
PLOT COVERAGE	31.7%

LEGEND	
BOUNDRY	
PROPOSED	
ROAD	

OWNER: *V. Rajagan.*

A. Hari Haran,
 Consulting Engineer,
 LICENSED SURVEYOR,
 Alandur & Tambaram Municipality
 Office: No-7, New Colony Main Road
 Adambakkam, Madras-600 088.
 (Opp. Adambakkam Police Station)
 LICENSED SURVEYOR